



WELCOME!

Community Workshop #1

November 12, 2019

Los Banos Community Center

Plan Goals

- Pacheco Boulevard and Pioneer Road Complete Streets is a planning effort funded by Caltrans, with two key goals:
 - Develop strategies to make Pacheco Boulevard a more efficient, safe and attractive street for people driving, walking and bicycling
 - Explore the potential for making Pioneer Road an attractive boulevard that provides a new east-west connection for cars and trucks, as well as a safe and comfortable environment for people walking and bicycling
- Plans will include a set of street design strategies and priorities developed with community input

STUDY AREA FOR THE PACHECO BOULEVARD COMPLETE STREETS PLAN

STUDY AREA FOR THE PIONEER ROAD COMPLETE STREETS PLAN

Downtown

Los Banos Campus Merced College

Los Banos Junior High

Elena Talbott Park

Miano Elementary

Big Page Park

Henry Miller Elementary

Westside Union Elementary

Los Banos Elementary

Los Banos Park

Los Banos High

Our Lady of Fatima School

Los Banos Cemetery

New Subdivision

Cresthills Park

Merced Springs Elementary

Los Banos Middle

Creekside Junior High

Oliveira Park

Persimmon Park

7th St Park

SR 152 / W Pacheco Blvd

Pioneer Road

Los Banos Creek

Main Canal

San Luis Canal

W 1st St

W 2nd St

W 3rd St

W 4th St

W 5th St

W 6th St

W 7th St

W 8th St

W 9th St

W 10th St

W 11th St

W 12th St

W 13th St

W 14th St

W 15th St

W 16th St

W 17th St

W 18th St

W 19th St

W 20th St

W 21st St

W 22nd St

W 23rd St

W 24th St

W 25th St

W 26th St

W 27th St

W 28th St

W 29th St

W 30th St

W 31st St

W 32nd St

W 33rd St

W 34th St

W 35th St

W 36th St

W 37th St

W 38th St

W 39th St

W 40th St

W 41st St

W 42nd St

W 43rd St

W 44th St

W 45th St

W 46th St

W 47th St

W 48th St

W 49th St

W 50th St

W 51st St

W 52nd St

W 53rd St

W 54th St

W 55th St

W 56th St

W 57th St

W 58th St

W 59th St

W 60th St

W 61st St

W 62nd St

W 63rd St

W 64th St

W 65th St

W 66th St

W 67th St

W 68th St

W 69th St

W 70th St

W 71st St

W 72nd St

W 73rd St

W 74th St

W 75th St

W 76th St

W 77th St

W 78th St

W 79th St

W 80th St

W 81st St

W 82nd St

W 83rd St

W 84th St

W 85th St

W 86th St

W 87th St

W 88th St

W 89th St

W 90th St

W 91st St

W 92nd St

W 93rd St

W 94th St

W 95th St

W 96th St

W 97th St

W 98th St

W 99th St

W 100th St

W 101st St

W 102nd St

W 103rd St

W 104th St

W 105th St

W 106th St

W 107th St

W 108th St

W 109th St

W 110th St

W 111th St

W 112th St

W 113th St

W 114th St

W 115th St

W 116th St

W 117th St

W 118th St

W 119th St

W 120th St

W 121st St

W 122nd St

W 123rd St

W 124th St

W 125th St

W 126th St

W 127th St

W 128th St

W 129th St

W 130th St

W 131st St

W 132nd St

W 133rd St

W 134th St

W 135th St

W 136th St

W 137th St

W 138th St

W 139th St

W 140th St

W 141st St

W 142nd St

W 143rd St

W 144th St

W 145th St

W 146th St

W 147th St

W 148th St

W 149th St

W 150th St

W 151st St

W 152nd St

W 153rd St

W 154th St

W 155th St

W 156th St

W 157th St

W 158th St

W 159th St

W 160th St

W 161st St

W 162nd St

W 163rd St

W 164th St

W 165th St

W 166th St

W 167th St

W 168th St

W 169th St

W 170th St

W 171st St

W 172nd St

W 173rd St

W 174th St

W 175th St

W 176th St

W 177th St

W 178th St

W 179th St

W 180th St

W 181st St

W 182nd St

W 183rd St

W 184th St

W 185th St

W 186th St

W 187th St

W 188th St

W 189th St

W 190th St

W 191st St

W 192nd St

W 193rd St

W 194th St

W 195th St

W 196th St

W 197th St

W 198th St

W 199th St

W 200th St

W 201st St

W 202nd St

W 203rd St

W 204th St

W 205th St

W 206th St

W 207th St

W 208th St

W 209th St

W 210th St

W 211st St

W 212nd St

W 213rd St

W 214th St

W 215th St

W 216th St


W 217th St

W 218th St

W 219th St

Project Overview

- **Cooperative Effort**



- **Community-Driven Process**



Community
Workshops



Popup
Workshops



Stakeholder
meetings

- **Online Engagement**

- Facebook Page: fb.me/LosBanosCompleteStreets
- Project webpage: LosBanos2040.org/CompleteStreets

LOS BANOS
PACHECO BOULEVARD

PIONEER ROAD

COMPLETE STREETS

PROJECT TIMELINE CRONOGRAMA DEL PROYECTO

2019

August
Agosto  Project Launch
Lanzamiento del Proyecto

September-November
Septiembre-Noviembre  Existing Conditions Analysis
Análisis de Condiciones Existentes

November
Noviembre  Community Workshop #1
Stakeholder Roundtable Meetings
Taller Comunitario #1
Reuniones con Partes Interesadas

November-January 2020
Noviembre-Enero 2020  Development of Preliminary Concepts
Desarrollo de Conceptos Preliminares

2020

January
Enero  Community Workshop #2
Taller Comunitario #2

January-March
Enero-Marzo  Development of Refined Concepts
Desarrollo de Conceptos Refinados

April
Abril  Community Workshop #3
Stakeholder Roundtable Meetings
Taller Comunitario #3
Reuniones con Partes Interesadas

April-June
Abril-Junio  Preparation of the Draft Plan
Preparación del Borrador del Plan

June
Junio  Community Workshop #4
Taller Comunitario #4

July-October
Julio-October  Preparation of the Final Plan
Preparación del Plan Final

November
Noviembre  Presentation of the Final Plan
Presentación del Plan Final

We are
here

Community Participation Throughout Project

Participación comunitaria durante toda la duración todo el proyecto

What are Complete Streets?

Enhanced vehicle, pedestrian, bicycle and transit features, such as:



Bike Lane



Increased Bus Service
and Bus Stop amenities



Bike Signal



New Paving and Turn
Lanes



Wayfinding Signage



Enhanced Crossings



Gateways and
Landscaping



Attractive
Sidewalks

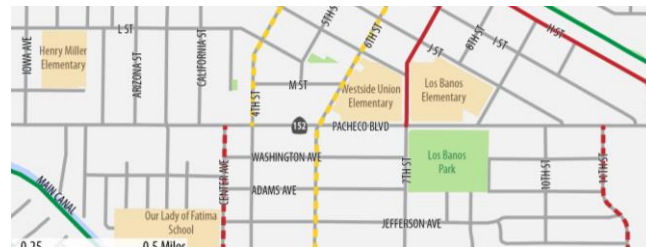


Corner Bulbout



Pedestrian
Lighting

- Existing Transportation, Land Use, and Development
- Demographics
- Collisions involving people driving, walking and bicycling
- Infrastructure Analysis
 - Roadway, sidewalks and bike lanes
 - Intersections and median
 - Street sections
- Issues and Opportunities



Existing Conditions—Pioneer Road

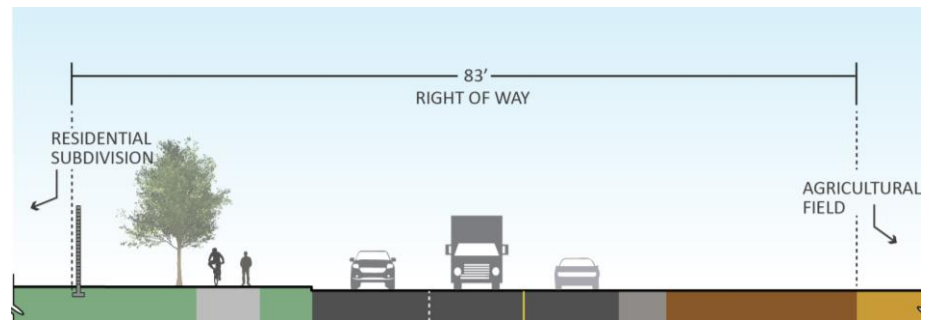
- Existing Transportation, Land Use, and Development



- Infrastructure Analysis
 - Roadways
 - Intersections



- Issues and Opportunities



Key Issues—Pacheco Boulevard

Limited space and accommodating trucks

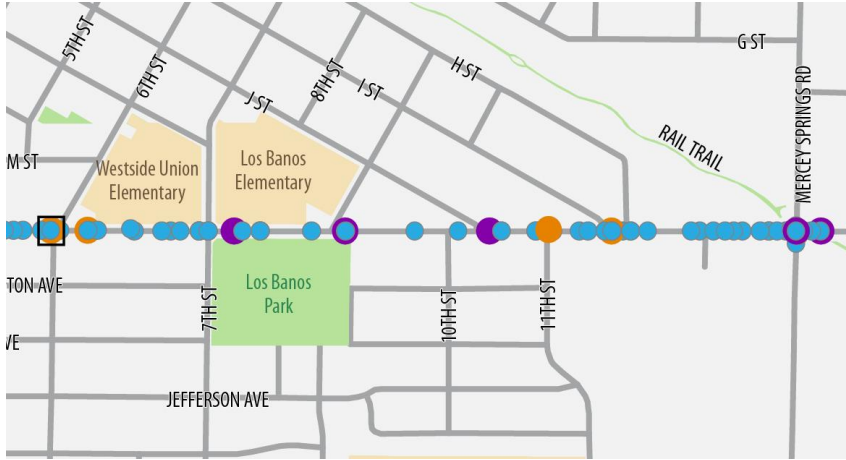


Challenging for pedestrians



Key Issues—Pacheco Boulevard

Collision rates



Aesthetic character



Caltrans requirements



Challenging for people bicycling



Key Opportunities—Pacheco Boulevard

Better crossings for people walking and bicycling



Improve Traffic Flow



Key Opportunities—Pacheco Boulevard

Plan for Bicycle facilities



Connections to regional trails



Aesthetic improvements



Improved wayfinding (signage)



Key Issues—Pioneer Road

Narrow bridges



Lack of public right-of-ways



Limited space

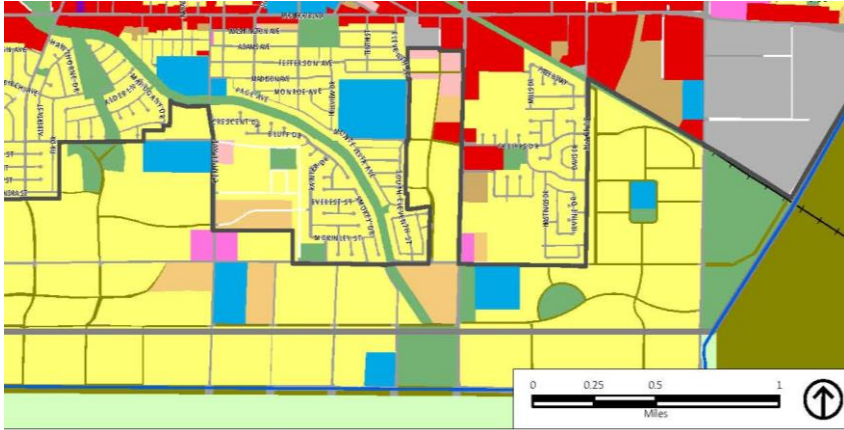


Site access



Key Issues—Pioneer Road

Coordination with City, Caltrans, & County jurisdictions



Limited walking/biking infrastructure



Congestion during peak travel hours



Accommodating traffic



Key Opportunities—Pioneer Road

Innovative intersection design



Multi-use path



High-quality biking facilities



Alternative route to Pacheco Blvd.



Key Opportunities—Pioneer Road

Recent street improvements as a potential model



Connection to existing and future trails



Support future community growth



Aesthetic improvements



Workshop Activity – Issues and Opportunities

- Introductions
- Pacheco Boulevard
 - Issues
 - Opportunities
- Pioneer Road
 - Issues
 - Opportunities
- Groups report back



Next Steps

- 
- Community Workshop #2 - Tuesday, February 4, 2020
 - Provide feedback on preliminary design concepts for Pacheco Boulevard and Pioneer Road
 - Community Workshop #3 - Tuesday, April 14, 2020.
 - Provide feedback on refined design concepts for Pacheco Boulevard and Pioneer Road

Stay Involved

Project Website:

LosBanos2040.org/CompleteStreets

Project Facebook Page:

fb.me/LosBanosCompleteStreets

Project Email:

CompleteStreets@LosBanos2040.org



Thank You

Community Workshop #1

November 12, 2019

Los Banos Community Center