



PACHECO BOULEVARD



PIONEER ROAD

COMPLETE STREETS

WELCOME!

Community Open House

February 4, 2020

Los Banos Community Center

Project Overview

- ***Cooperative Effort***



- ***Community-Driven Process***



Community
Workshops



Popup
Workshops



Stakeholder
meetings

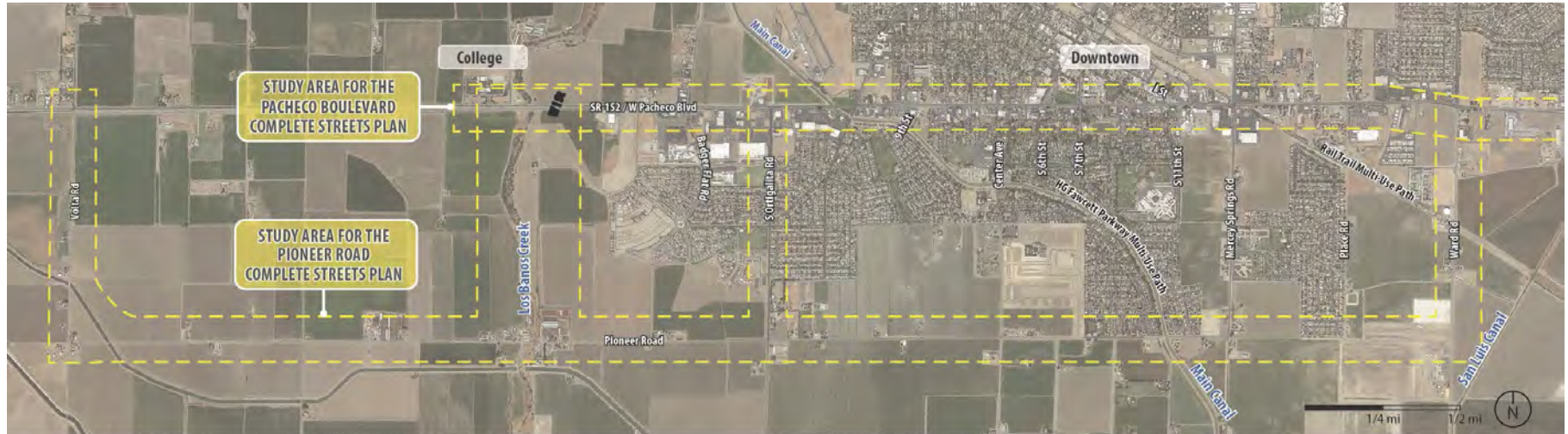
- ***Online Engagement***

- Facebook Page: fb.me/LosBanosCompleteStreets
- Project webpage: LosBanos2040.org/CompleteStreets

Plan Goals

- Develop strategies to make **Pacheco Boulevard** a more efficient, safe and attractive street for people driving, walking and bicycling
- Study the potential for making **Pioneer Road** an attractive boulevard that provides a new east-west connection for cars and trucks, as well as a safe and comfortable environment for people walking and bicycling

Study Area Boundary



LOS BANOS
PACHECO BOULEVARD

PIONEER ROAD

COMPLETE STREETS

PROJECT TIMELINE CRONOGRAMA DEL PROYECTO

2019

August
Agosto  Project Launch
Lanzamiento del Proyecto

September-November
Septiembre-Noviembre  Existing Conditions Analysis
Análisis de Condiciones Existentes

November
Noviembre  Community Workshop #1
Stakeholder Roundtable Meetings
Taller Comunitario #1
Reuniones con Partes Interesadas


November-January 2020
Noviembre-Enero 2020  Development of Preliminary Concepts
Desarrollo de Conceptos Preliminares

2020

January
Enero  Community Workshop #2
Taller Comunitario #2

January-March
Enero-Marzo  Development of Refined Concepts
Desarrollo de Conceptos Refinados

April
Abril  Community Workshop #3
Stakeholder Roundtable Meetings
Taller Comunitario #3
Reuniones con Partes Interesadas

April-June
Abril-Junio  Preparation of the Draft Plan
Preparación del Borrador del Plan

June
Junio  Community Workshop #4
Taller Comunitario #4

July-October
Julio-Octubre  Preparation of the Final Plan
Preparación del Plan Final

November
Noviembre  Presentation of the Final Plan
Presentación del Plan Final

We are
here

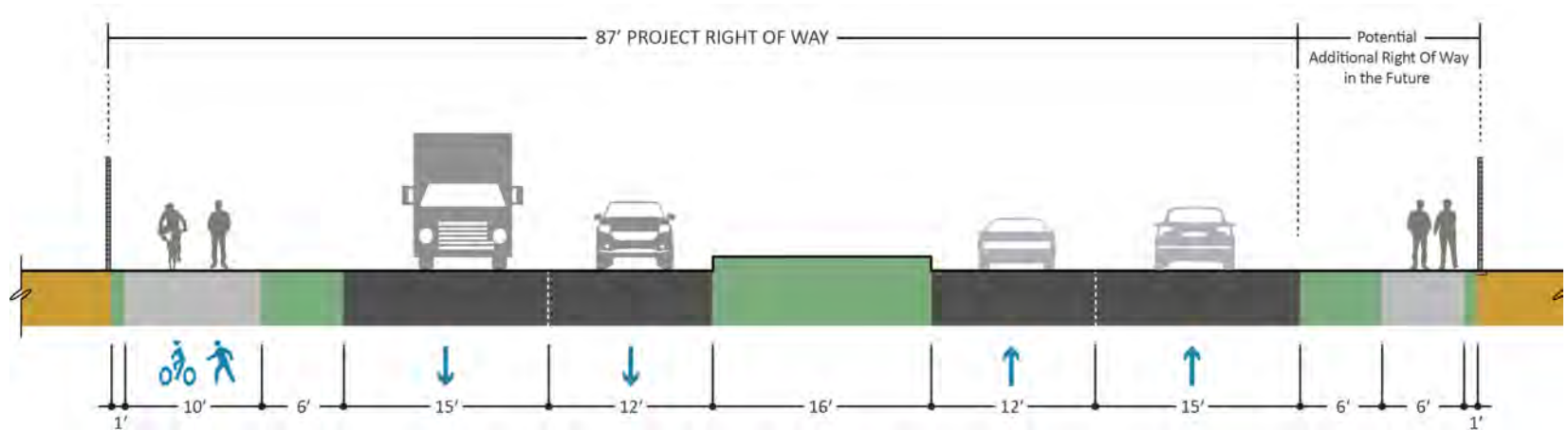
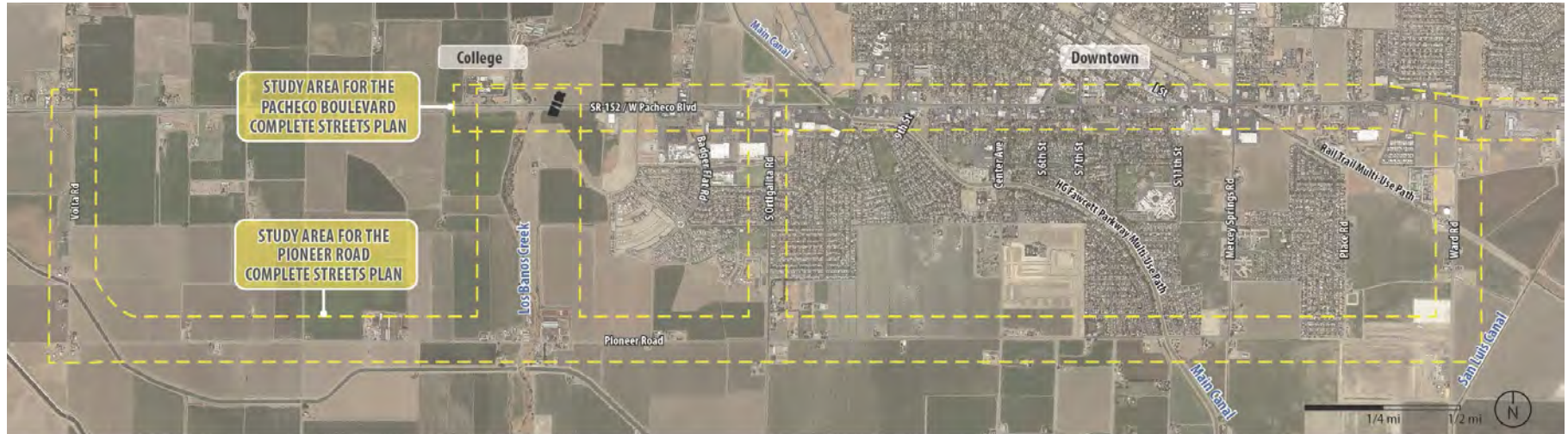
Community Participation Throughout Project

Participación comunitaria durante toda la duración todo el proyecto

Tonight's Open House

- Presentation of concepts for Pacheco Blvd and Pioneer Road
- Questions
- Circulate around the discussion stations
- Fill in Worksheets with your preference
- Be sure to drop them off before you go!

Overall Concept – Pioneer Road



Overall Concept – Pioneer Road



A 4. PIONEER RD EAST OF CANYON RD - 87-FT R.O.W.
Corresponds to Section B (Page 19)

Pacheco Boulevards and Pioneer Road Complete Streets



5



ALL 11. PIONEER RD AT MAIN CANAL - R.O.W. VARIES (87-FT TYR)
Corresponds Generally to Section B (Page 19)

Pacheco Boulevards and Pioneer Road Complete Streets



14

Pioneer Road Vignettes



4. PIONEER RD EAST OF CANYON RD - 87-FT R.O.W.

Corresponds to Section B (Page 19)

Pacheco Boulevards and Pioneer Road Complete Streets

0 125 250 500 Feet



-  Ped/Bike Path
-  Median
-  Travel Lanes
-  Parcel Line

Pioneer Road Vignettes



11. PIONEER RD AT MAIN CANAL - R.O.W. VARIES (87-FT TYP.)

Corresponds Generally to Section B (Page 19)

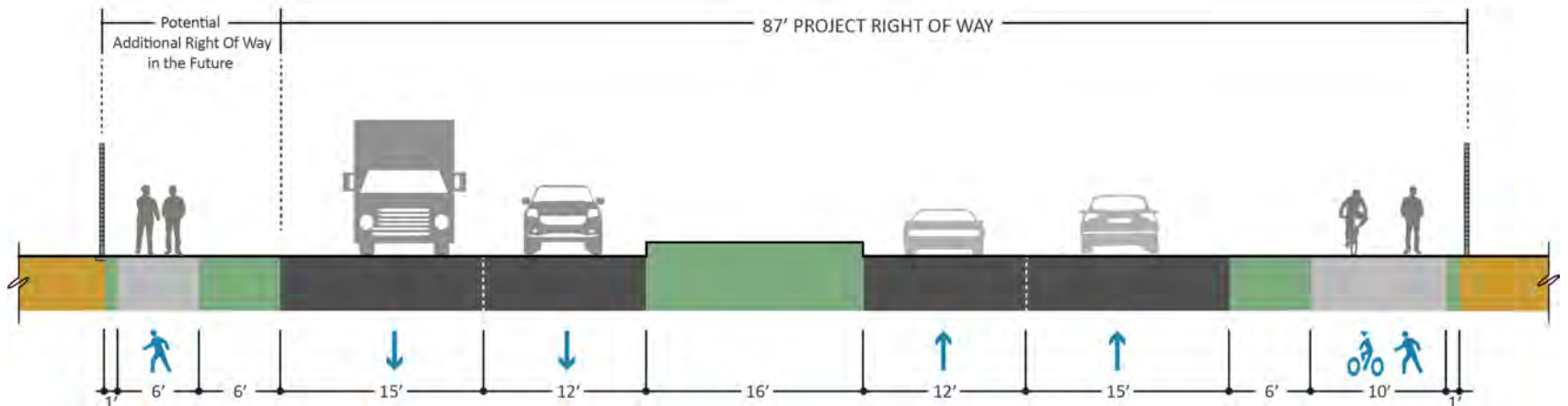
Pacheco Boulevards and Pioneer Road Complete Streets

0 125 250 500 Feet

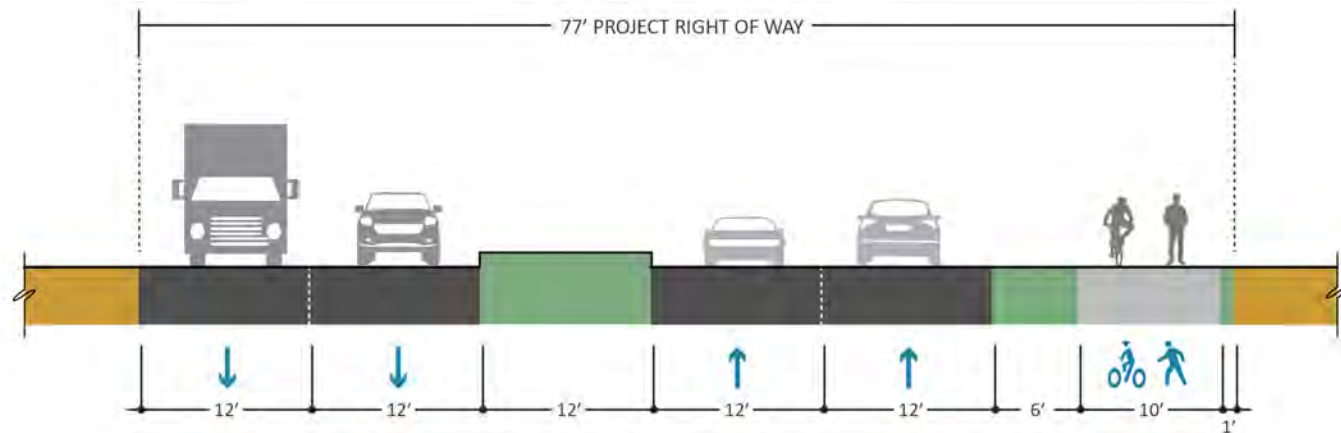


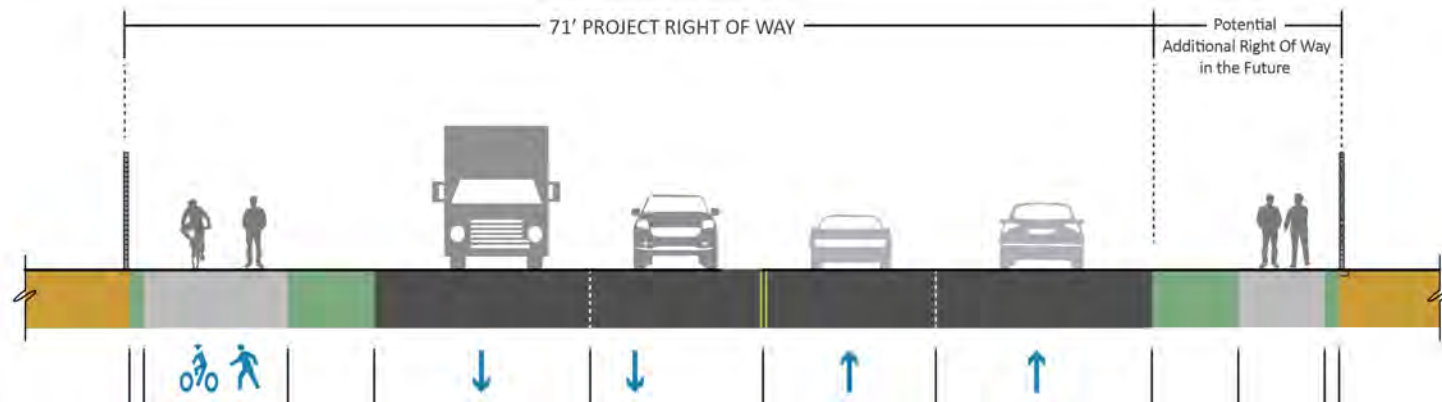
-  Ped/Bike Path
-  Median
-  Travel Lanes
-  Parcel Line

A. Volta Road Alternative



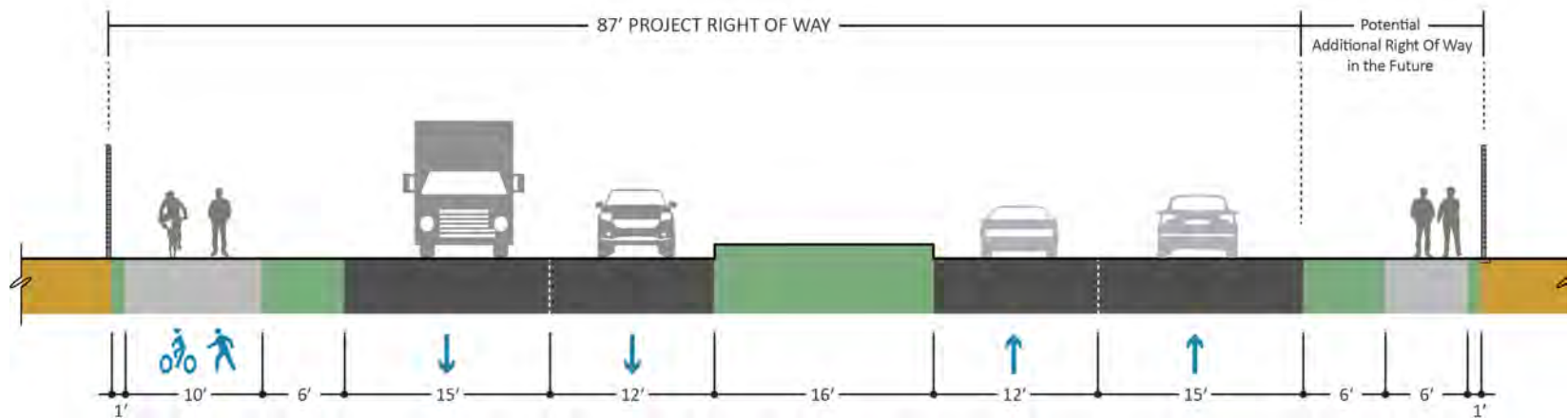
College Connection (Two Options)





Pacheco Blvd & Pioneer Road Complete Streets

East to Ward Road



Pioneer Road Alternatives

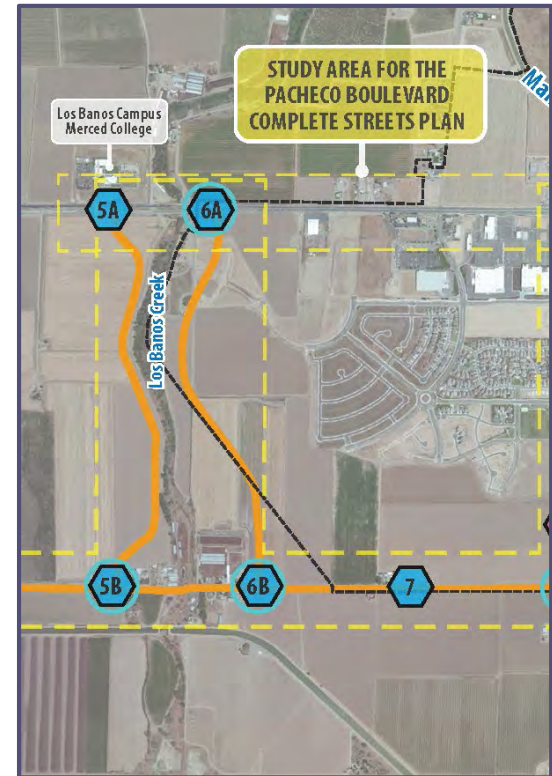
STATION A

Volta Road



STATION B

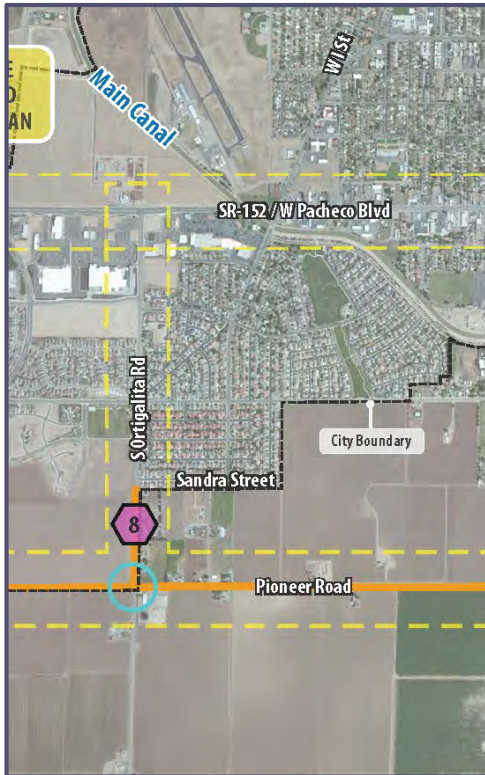
College Connection



Pioneer Road Alternatives

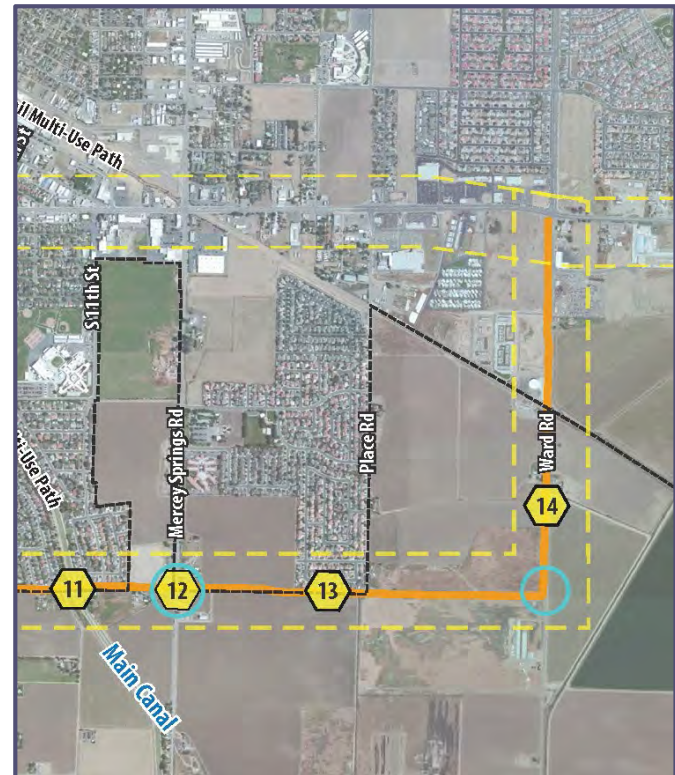
STATION C

Ortigalita Road



STATION D

East to Ward Road



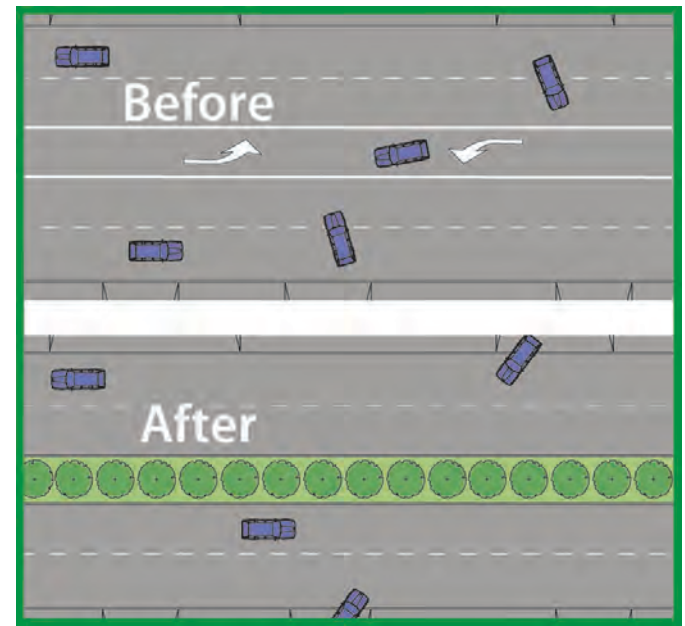
Questions?

Pacheco Boulevard Station 1

Traffic Flow

Rate your support from 1 to 5:

- Change some Two-way Streets to One-way Streets
- Consider Roundabouts
- Improve School Drop-off
- Add Raised Medians to Reduce Left Turns

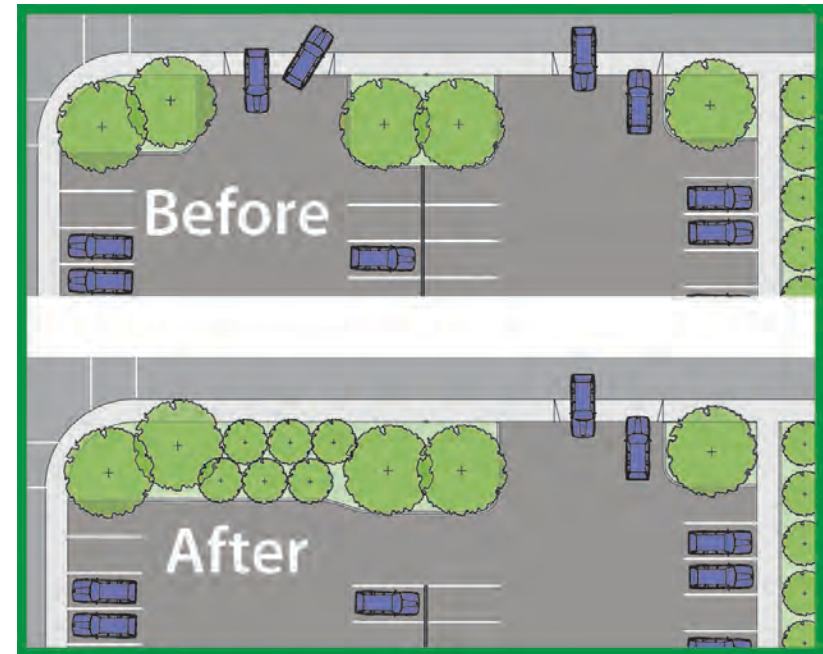


Pacheco Boulevard Station 1

Traffic Safety

Rate your support from 1 to 5:

- Speed Reducing Treatments
- Speed Enforcement
- Improved Street Lighting
- Remove Visual Barriers
- Reduce Driveway Conflict Points



Pacheco Boulevard Station 2

Streetscape and Urban Design

Choose your top three:

- Landscaping – Medians and Roadway
- Gateways and Public Art
- Wayfinding
- Active Streetfronts
- Screening of Parking Lots
- Street Furnishings
- Enhanced Parks along Pacheco



Pacheco Boulevard Station 3

Pedestrian Improvements

Rate your support from 1 to 5:

- Enhance Existing Crosswalks
- Create Midblock Crosswalks
- Ped/Bike Overcrossing
- Add New Sidewalks
- Widen Existing Sidewalks

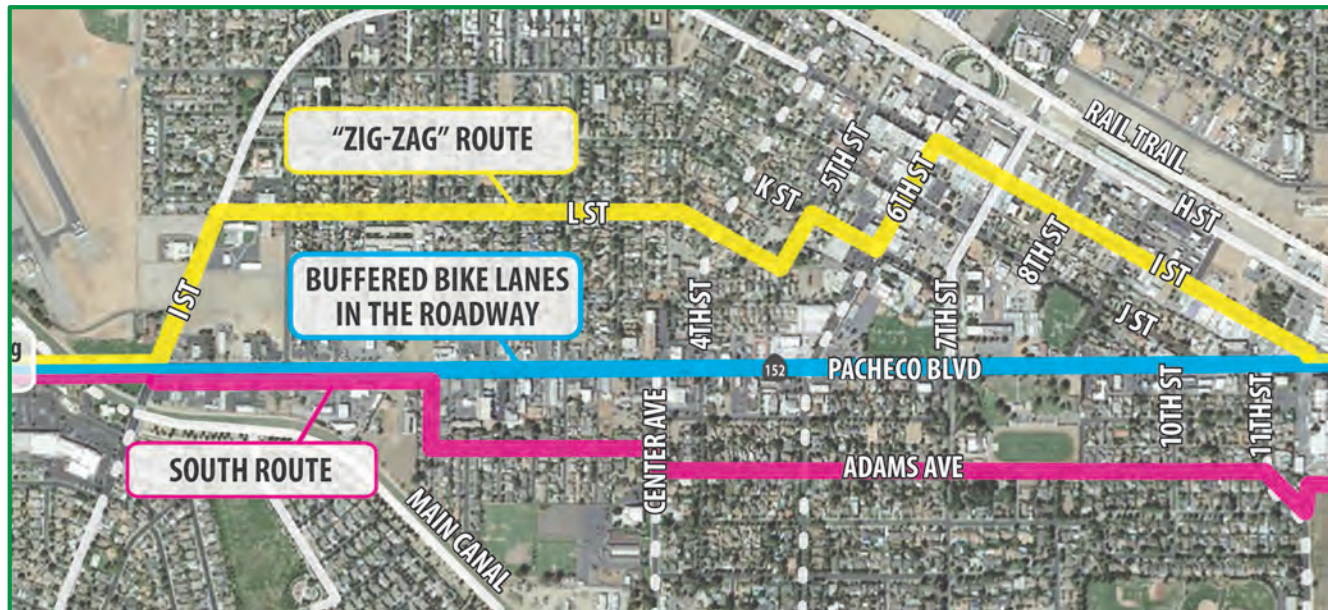


Pacheco Boulevard Station 3

Bicycle Improvements – East-West

Which Route do you Prefer:

- Option 1 – “Zig-zag” Route
- Option 2 – Pacheco Blvd Route
- Option 1 – Southside Parallel Route



Pacheco Boulevard Station 3

Bicycle Improvements – North-South

Which Route do you Prefer:

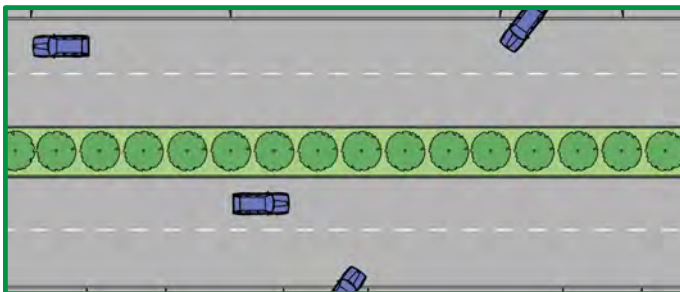
- Option 1 – Los Banos Creek Trail
- Option 2 – Canal/West I Street
- Option 3 – Rail Trail



Pacheco Boulevard Topics

STATION 1

Traffic Flow and Safety



STATION 2

Streetscape and Urban Design



Pacheco Boulevard Topics

STATION 3

Pedestrian Improvements



Bicycle Improvements



Questions?

Next Community Workshop

Community Workshop #3

Tuesday, April 14

6:30-8:00 pm

Los Banos Community Center

**Provide feedback on refined design concepts
for Pacheco Boulevard and Pioneer Road**

Stay Involved

Project Website:

LosBanos2040.org/CompleteStreets

Project Facebook Page:

fb.me/LosBanosCompleteStreets

Project Email:

CompleteStreets@LosBanos2040.org



Thank You

Community Workshop #2


February 3, 2020

Los Banos Community Center

PACHECO BOULEVARD

PIONEER ROAD

COMPLETE STREETS



What are Complete Streets?

Enhanced vehicle, pedestrian, bicycle and transit features, such as:



Bike Lane



Increased Bus Service
and Bus Stop amenities



Bike Signal



New Paving and Turn
Lanes



Wayfinding Signage



Enhanced Crossings



Gateways and
Landscaping



Attractive
Sidewalks



Corner Bulbout



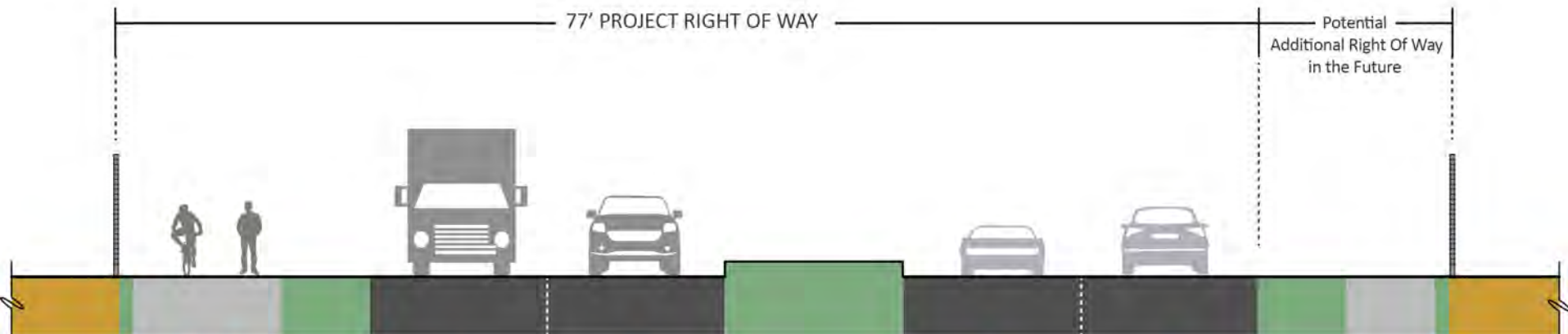
Pedestrian
Lighting

All Alternatives – Pioneer Rd and Ward Rd



F. Ward Road (Typical) - Looking North

90' ULTIMATE RIGHT OF WAY





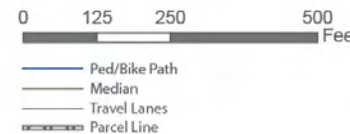
ALL 11. PIONEER RD AT MAIN CANAL - R.O.W. VARIES
Corresponds Generally to Section B (Page 19)

Pacheco Boulevards and Pioneer Road Complete Streets



A 4. PIONEER RD EAST OF CANYON RD - 87-FT R.O.W.
Corresponds to Section B (Page 19)

Pacheco Boulevards and Pioneer Road Complete Streets



Plan Goals

- Pacheco Boulevard and Pioneer Road Complete Streets is a planning effort funded by Caltrans, with two key goals:
 - Develop strategies to make Pacheco Boulevard a more efficient, safe and attractive street for people driving, walking and bicycling
 - Study the potential for making Pioneer Road an attractive boulevard that provides a new east-west connection for cars and trucks, as well as a safe and comfortable environment for people walking and bicycling
- Plans will include a set of strategies and priorities developed with community input