



PACHECO BOULEVARD



PIONEER ROAD

COMPLETE STREETS

WELCOME!

¡BIENVENIDOS!

Community Workshop #3

August 6, 2020


Meeting Contacts **Contactos de la reunión**

- Submit any general project-related questions to **Project Questions? Ask me!** via chat message
- For help with how to use Zoom, send a chat message to **Need Tech Support? Ask me!**
- *Si desea formar parte del grupo en Español, envíe un mensaje de chat ahora a **Need Tech Support? Ask me!***

Project Overview

Descripción del proyecto

- **Cooperative Effort**



- **Community-Driven Process**



Community
Workshops



Open House



Stakeholder
meetings

- **Online Engagement**

- Facebook Page: fb.me/LosBanosCompleteStreets
- Project webpage: LosBanos2040.org/CompleteStreets

Tonight's Agenda

- Welcome
- Presentation
- Q&A
- Breakout Group Discussions
- Report Back

Agenda de esta Noche

- Bienvenidos
- Presentación
- Preguntas y Respuestas
- Discurso en grupos pequeños
- Reportar de vuelta

Project Timeline

2019

August
agosto  Project Launch
Lanzamiento del Proyecto

September-November
septiembre-noviembre  Existing Conditions Analysis
Análisis de Condiciones Existentes

November
noviembre  Community Workshop #1
Stakeholder Roundtable Meetings
Taller Comunitario #1
Reuniones con Partes Interesadas

November-January 2020
noviembre-enero 2020  Development of Preliminary Concepts
Desarrollo de Conceptos Preliminares

2020

January
enero  Community Workshop #2
Taller Comunitario #2

January-March
enero-marzo  Development of Refined Concepts
Desarrollo de Conceptos Refinados

August
agosto  Community Workshop #3
Stakeholder Roundtable Meetings
Taller Comunitario #3
Reuniones con Partes Interesadas

August-October
agosto-octubre  Preparation of the Draft Plan
Preparación del Borrador del Plan

October
octubre  Public City Council Meeting
Reunión Publica del Ayuntamiento

November-December
noviembre-diciembre  Preparation of the Final Plan
Preparación del Plan Final

January 2021
enero 2021  Presentation of the Final Plan
Presentación del Plan Final

We are
here

Plan Goals

- Develop strategies to make **Pacheco Boulevard** a more efficient, safe and attractive street for people driving, walking and bicycling
- Study the potential for making **Pioneer Road** an attractive boulevard that provides a new east-west connection for cars and trucks, as well as a safe and comfortable environment for people walking and bicycling

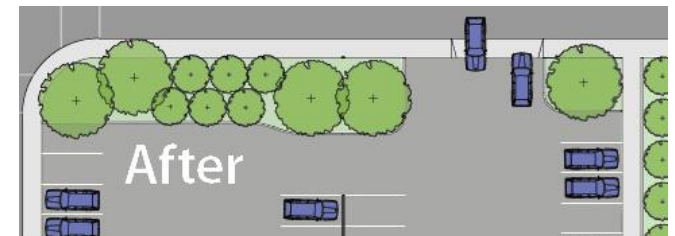
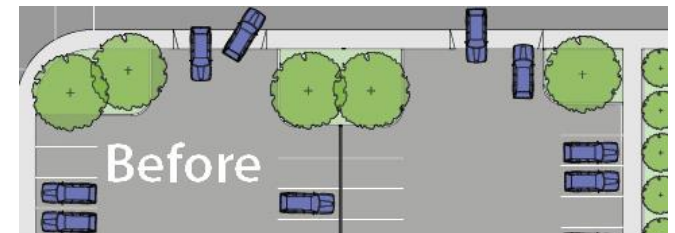
Pacheco Boulevard & Pioneer Road Complete Streets



What We Heard - Pacheco Boulevard

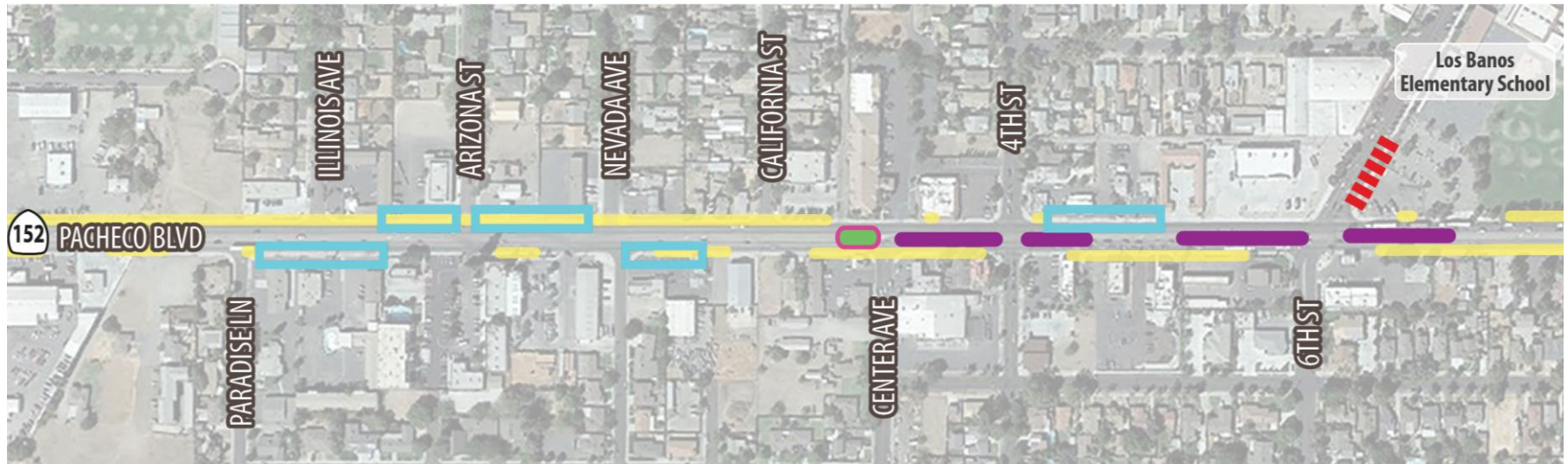
Support for the following Traffic Flow and Safety Measures:

- Additional street lighting
- Relocate existing and prohibit new visual barriers at intersections (like signs, landscaping, & fences) which reduce visibility
- Consolidate driveways to reduce turning movements which slow traffic and create safety conflict areas
- Streamline school pick-up and drop-off procedures for elementary schools adjacent to Pacheco Boulevard



Pacheco Boulevard Refined Concepts

Example Traffic Flow and Safety Improvements



- | | |
|---|---|
|  Lighting (Near/Mid-Term) |  New Raised Median to Restrict Left Turns |
|  Lighting (Future - Once Developed) |  New Pedestrian Refuge Island |
|  Driveway and/or Parking Lot Consolidation |  Removal of Street Parking Near Intersection |

What We Heard - Pacheco Boulevard

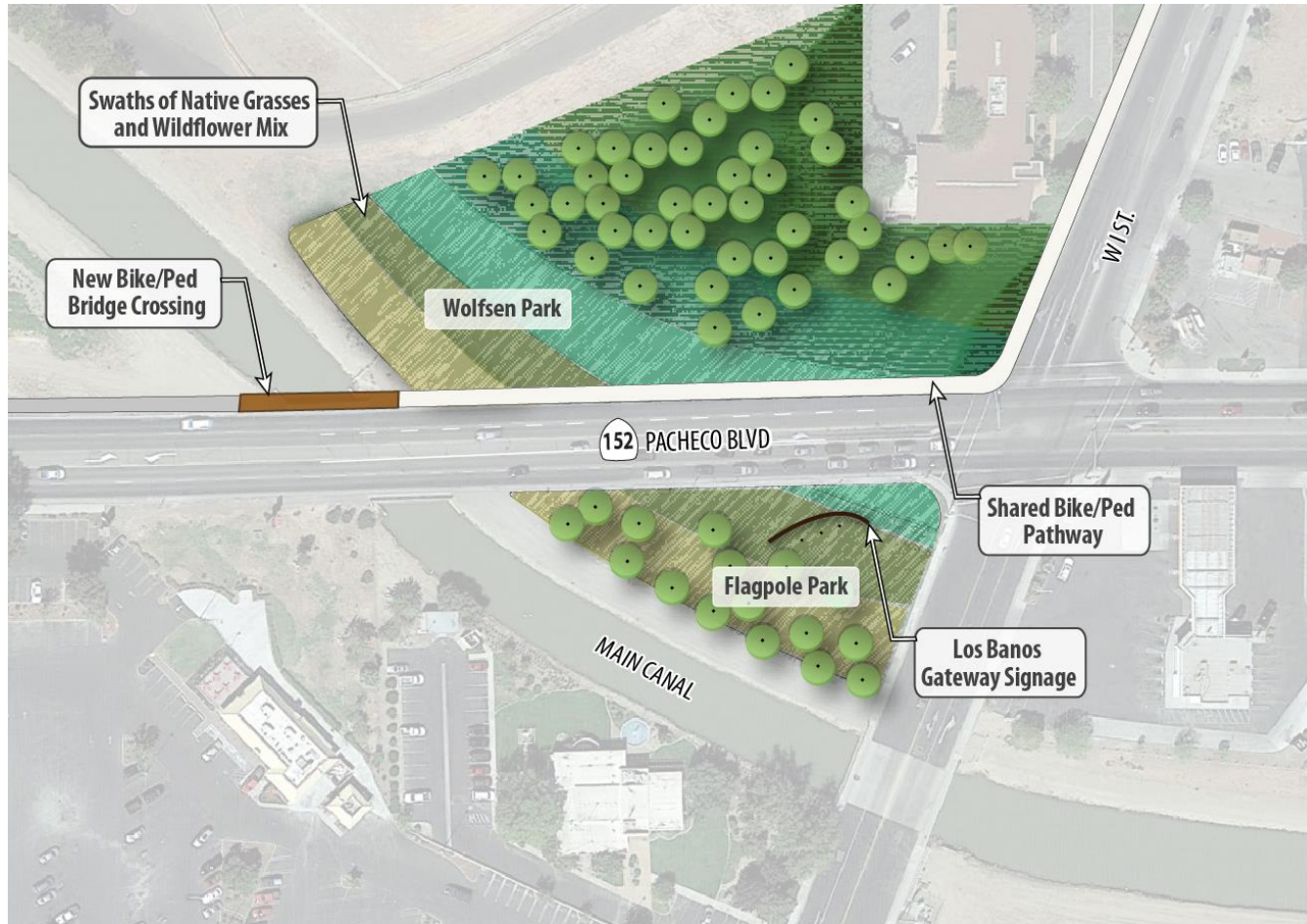
Support for Streetscape and Urban Design Improvements

- Enhance existing parks
- Add landscaping and trees
- Add landscaping to existing roadway medians



Pacheco Boulevard Refined Concepts

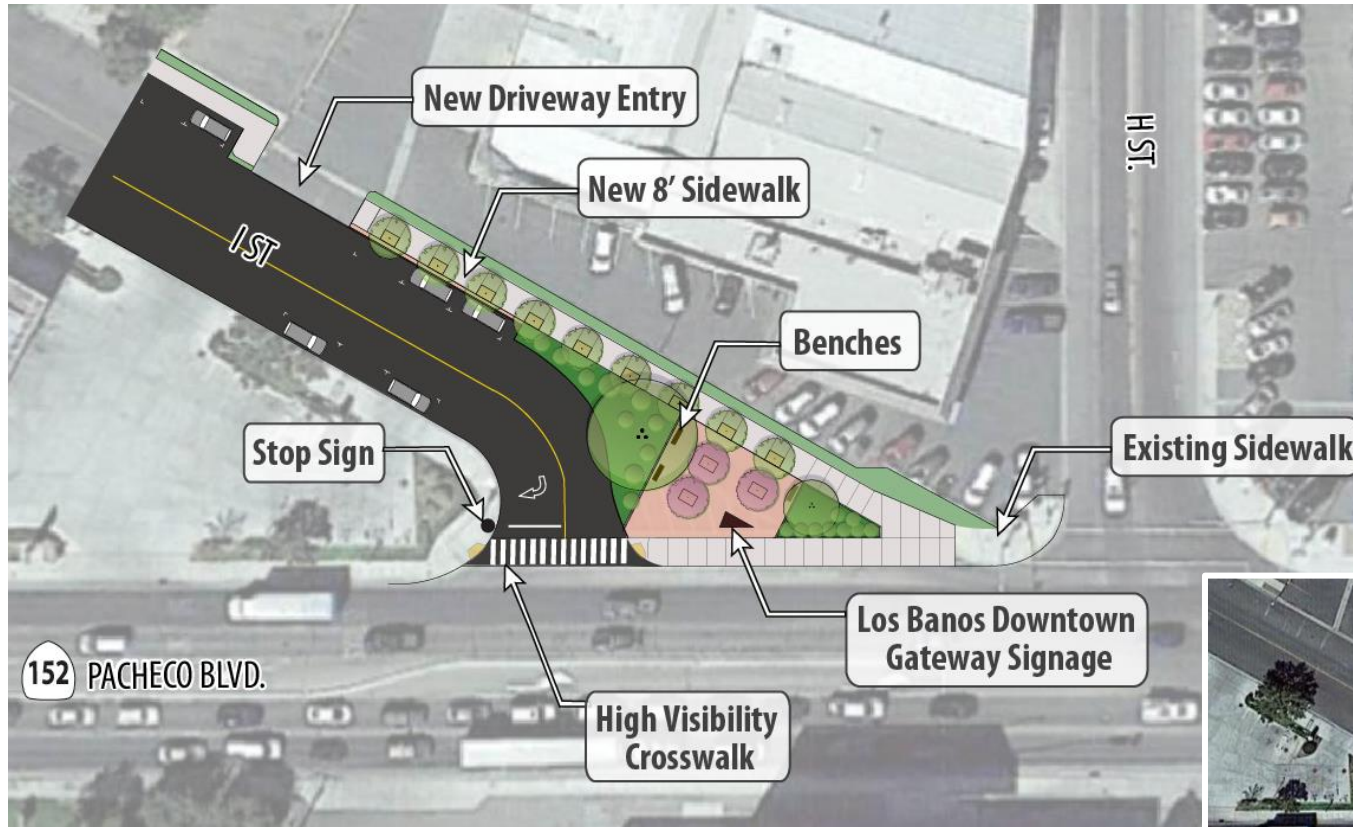
Example Streetscape and Urban Design Improvements



Improvements to Wolfsen Park and Flagpole Park provide a West Gateway to Los Banos

Pacheco Boulevard Refined Concepts

Example Streetscape and Urban Design Improvements



A small park at I Street provides a gateway to Downtown Los Banos and pedestrian amenities



What We Heard - Pacheco Boulevard

Support for Pedestrian and Bicycle Improvements

- Enhance existing crosswalks, but avoid adding many additional mid-block crossings
- Complete sidewalks along Pacheco Boulevard
- Broad support to prioritize a potential east-west bike route along Pacheco Boulevard (Zig-Zag Route)
- Broad support to prioritize a potential north-side bike route crossing Pacheco Boulevard (Los Banos Creek Trail Route)



Pacheco Boulevard Refined Concepts

Example Improvements: New Crosswalks and Enhanced Existing Crosswalks



-  New Standard Crosswalk
-  Enhanced High Visibility Crosswalk
-  New Signalized Pedestrian Crossing
-  Median Refuge Island



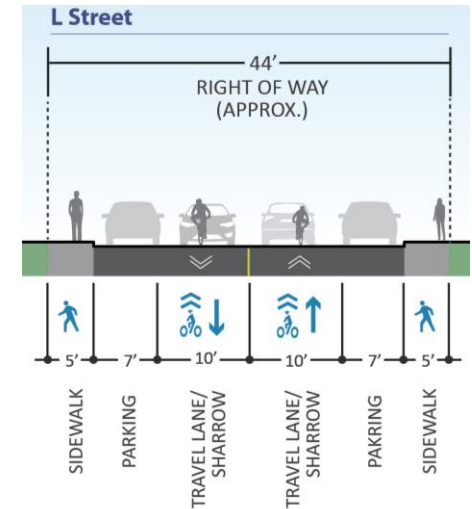
Pacheco Boulevard Refined Concepts

Example Bicycle Improvements: East-West Routes



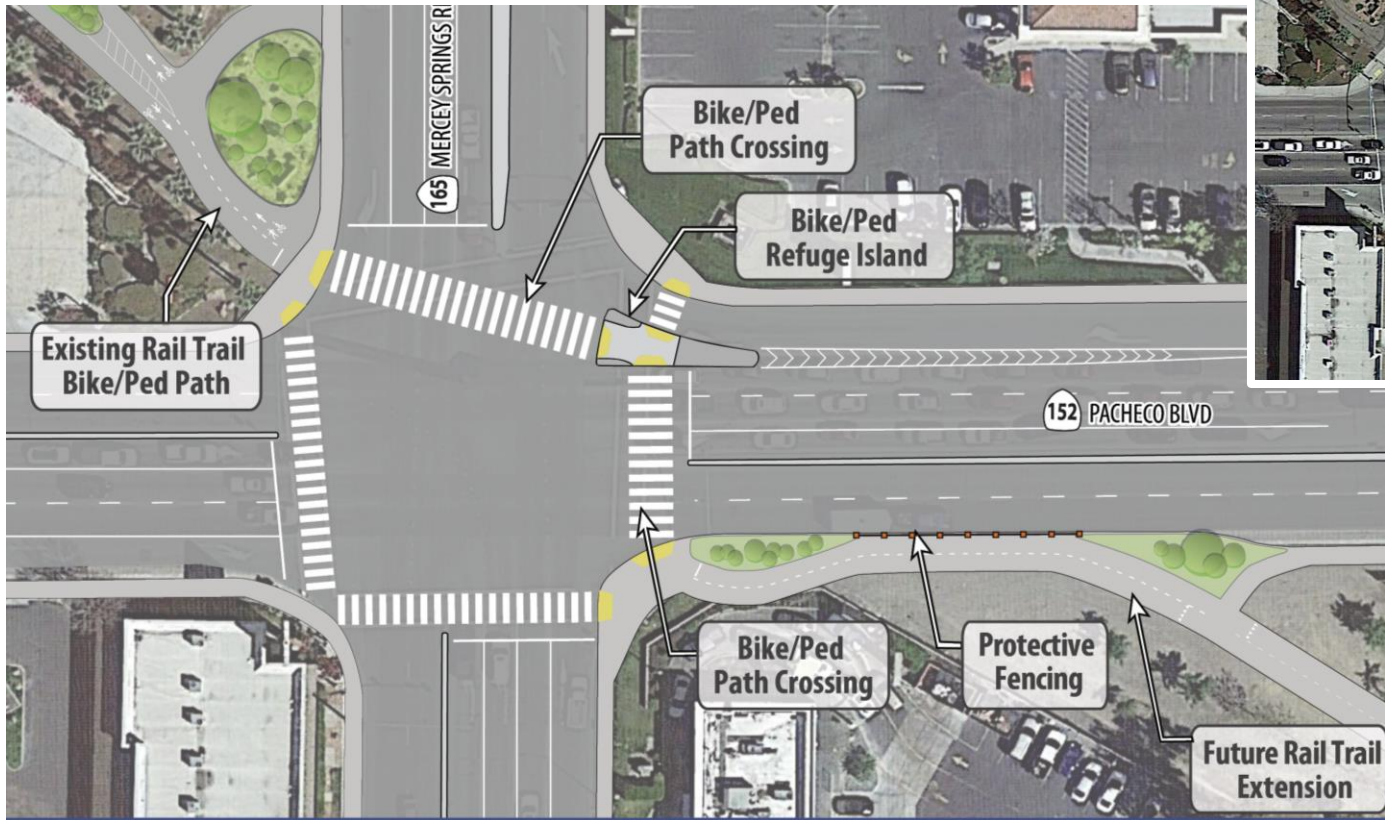
- Proposed Class I Ped/Bike Path
- Proposed Class III Bike Route
- Existing Class II Bike Lane

- Existing Bikeways
- Bikeways Proposed in the Bicycle-Pedestrian Plan



Pacheco Boulevard Refined Concepts

Example North-South Bicycle Improvement: Pacheco Boulevard and Mercey Springs Road



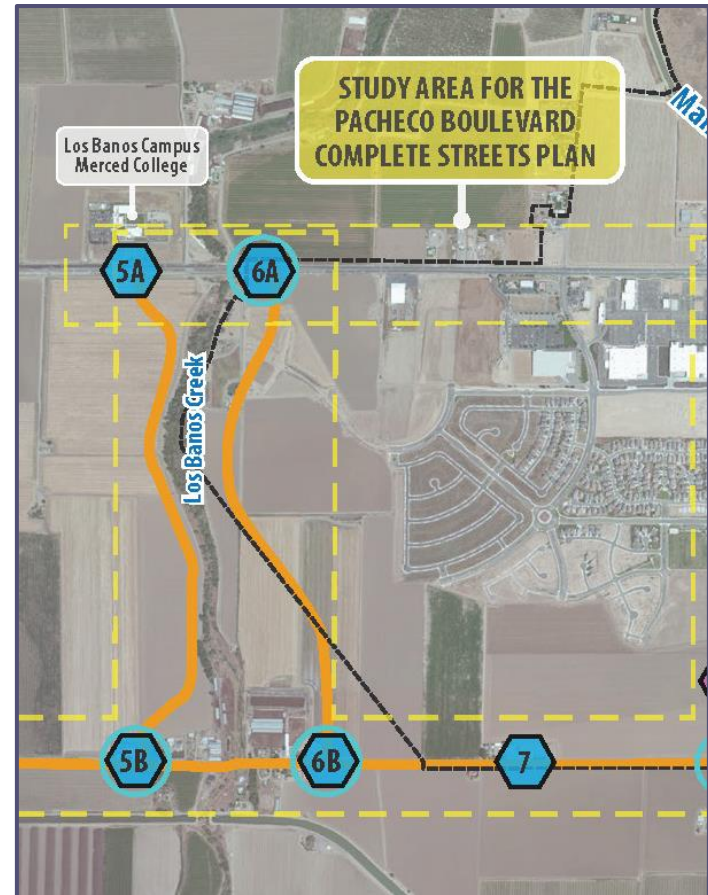
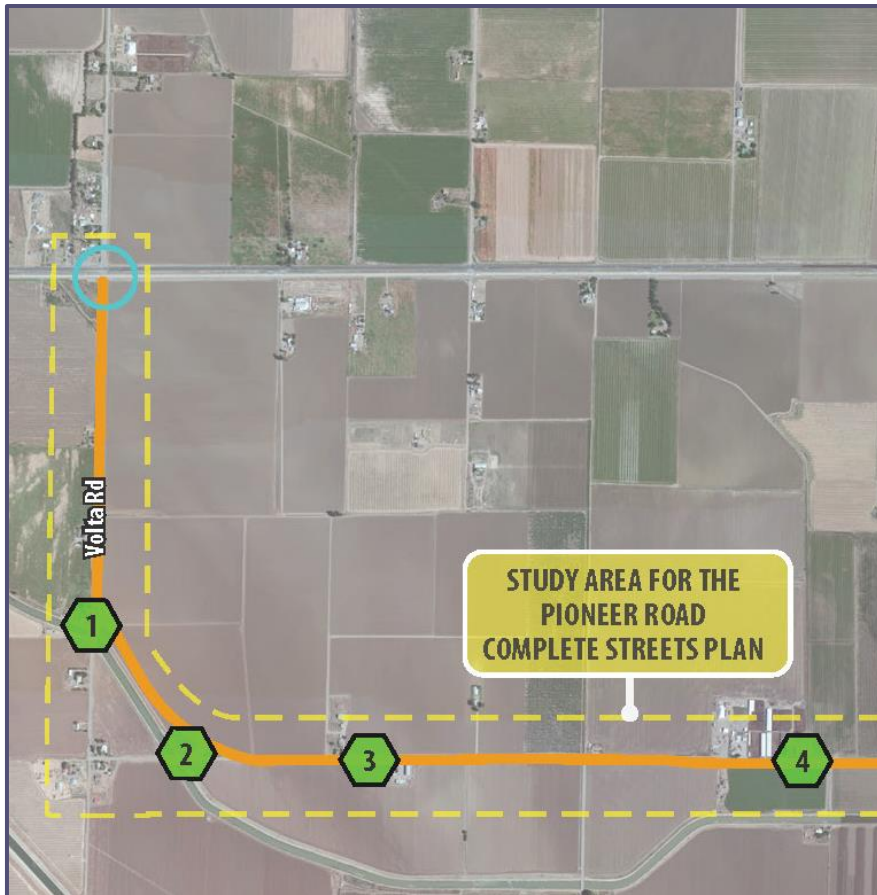
What We Heard – Pioneer Road

- Concern about the impact to adjacent properties along Pioneer Road, especially those with homes, farms and businesses near the roadway.
- Concerns about the cost of improvements and maintenance (e.g., landscaping)
- Support for a sound wall between Pioneer Road and adjacent neighborhoods

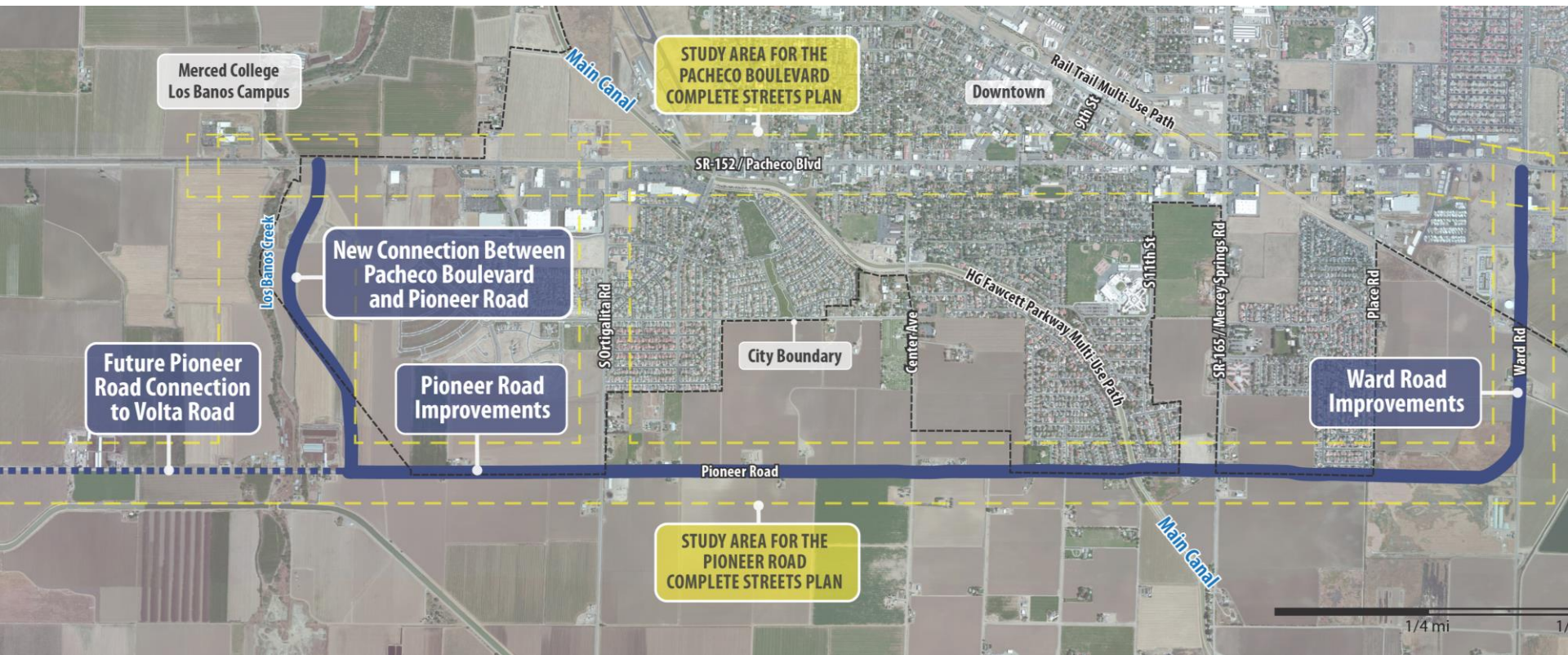


What We Heard – Pioneer Road

Connecting to Pacheco Blvd. – extend Pioneer Road to Volta Road and explore connection east of Los Banos Creek

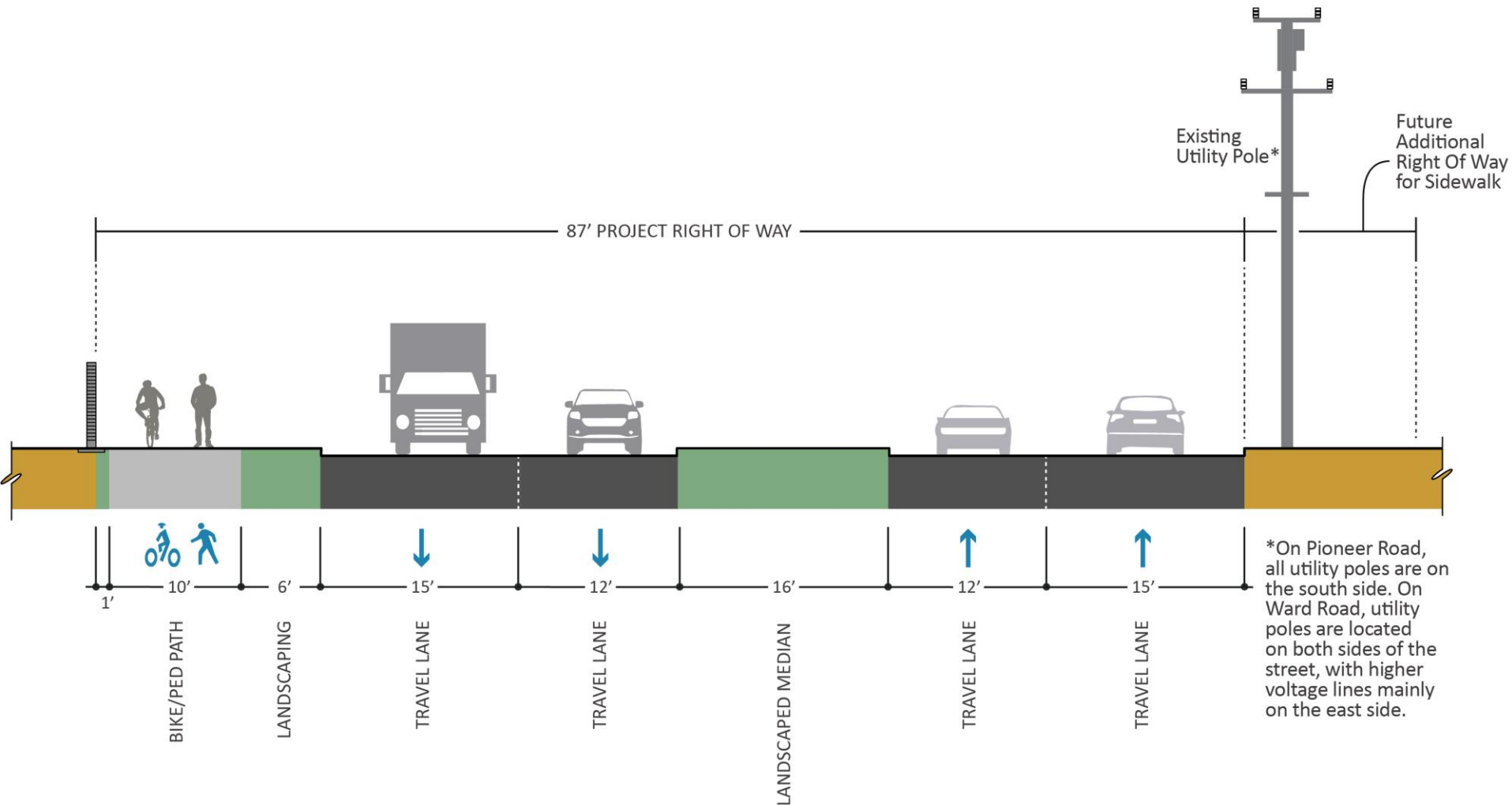


Pioneer Road Refined Concept

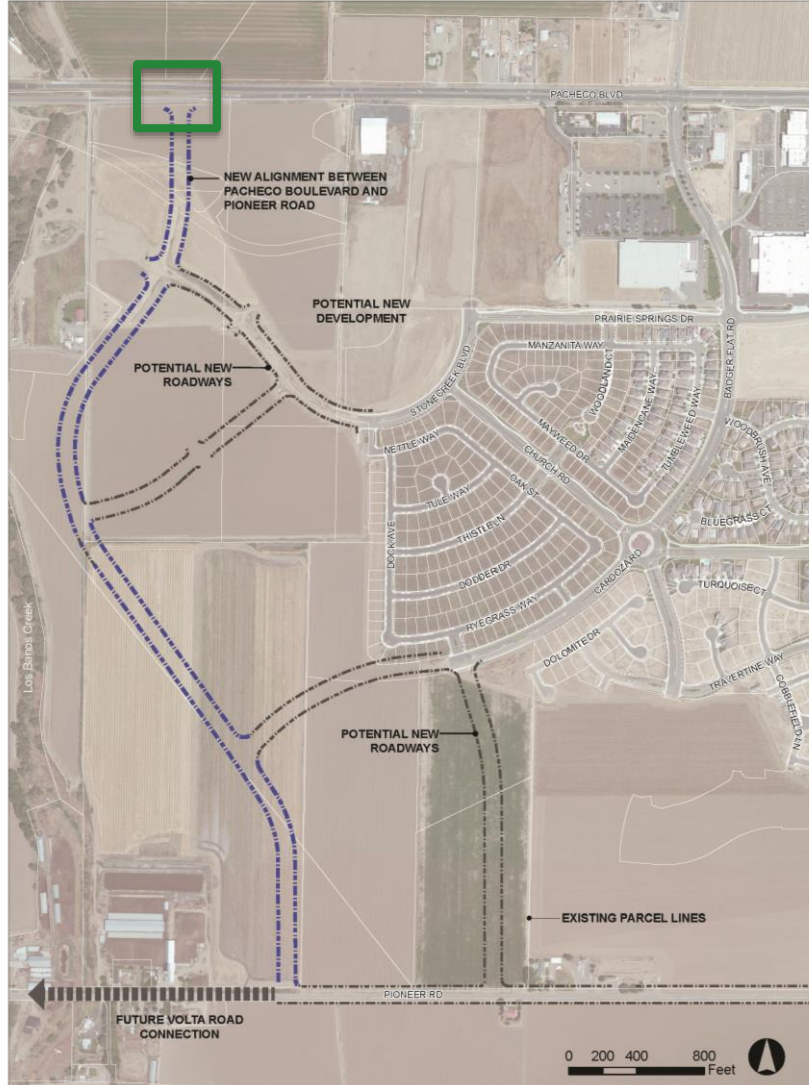


Pioneer Road Refined Concept

Pioneer Road Typical Cross Section



Pioneer Road Refined Concept



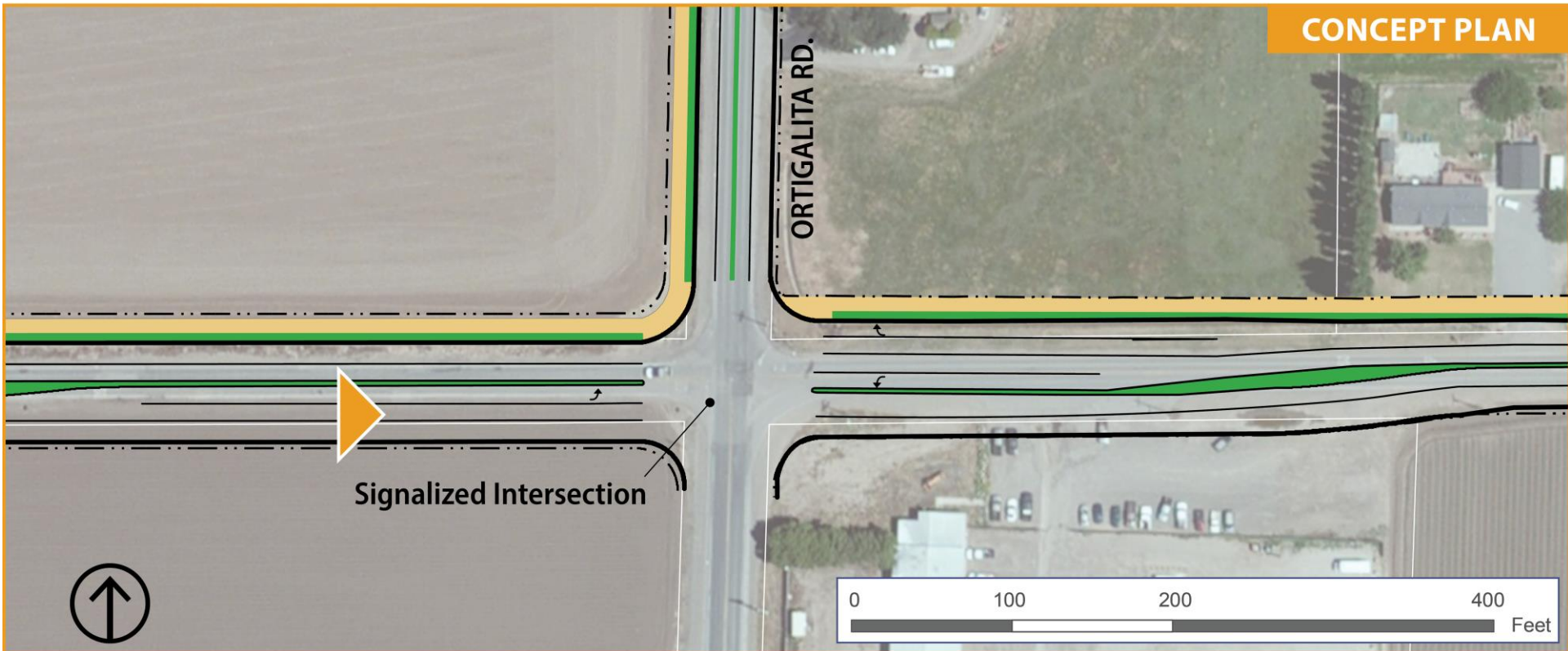
East of Creek Connection Alignment



Pacheco Boulevard & Pioneer Road Complete Streets

Pioneer Road Refined Concept

Pioneer Road at Ortigalita Road



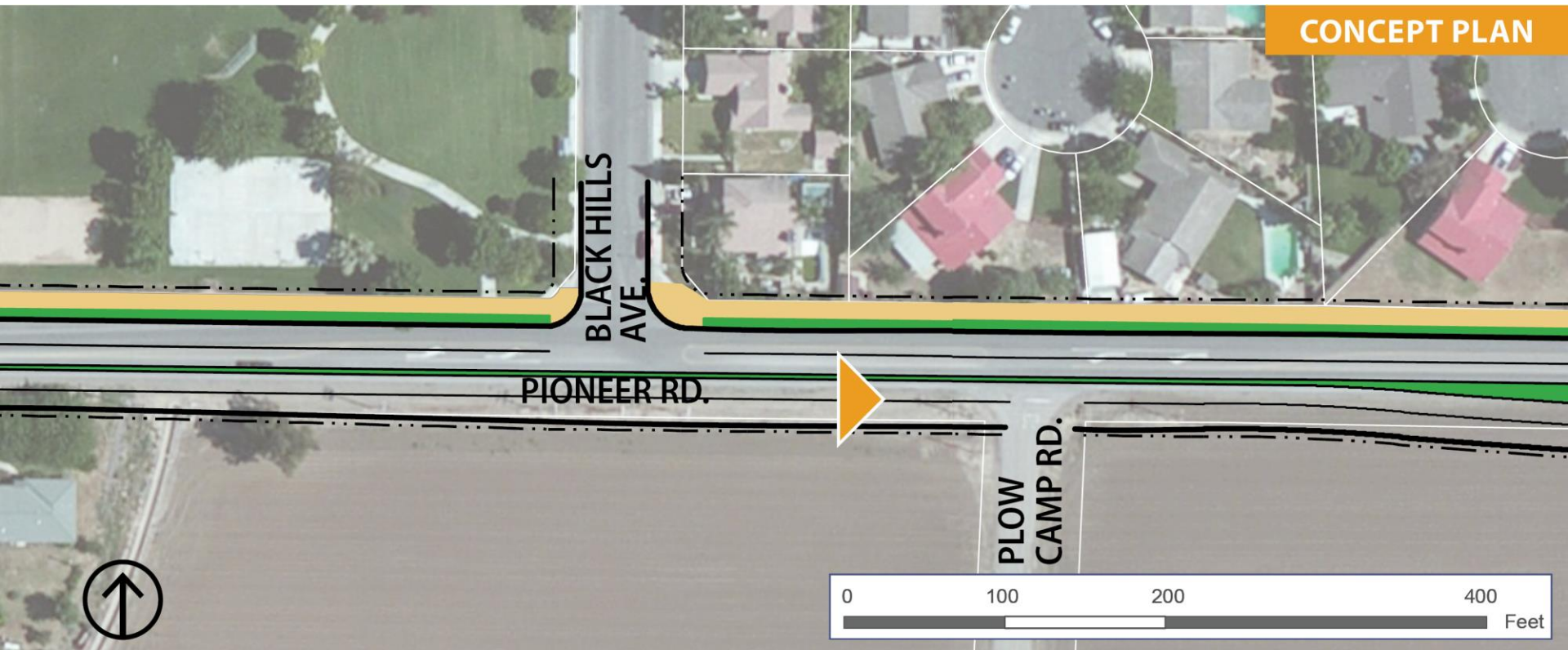
Pioneer Road Refined Concept

Pioneer Road at Ortigalita Road (facing east)



Pioneer Road Refined Concept

Pioneer Road between Black Hills Ave. and Plow Camp Road



Pioneer Road Refined Concept


Pioneer Road between Black Hills Ave. and Plow Camp Road



Pioneer Road Refined Concept

Pioneer Road East of Mercey Springs Road

CONCEPT PLAN



Pacheco Boulevard & Pioneer Road Complete Streets

Pioneer Road Refined Concept

Pioneer Road East of Mercey Springs Road



Pacheco Boulevard & Pioneer Road Complete Streets

Questions?

Breakout Group Discussions

40 minutes

Group 1 – Pioneer followed by Pacheco

Group 2 – Pacheco followed by Pioneer

REPORT BACK

INFORME

Next Steps

Pasos Siguientes

August-October
agosto-octubre



Preparation of the Draft Plan
Preparación del Borrador del Plan

October
octubre



Public City Council Meeting
Reunión Publica del Ayuntamiento

November-December
noviembre-diciembre



Preparation of the Final Plan
Preparación del Plan Final

January 2021
enero 2021



Presentation of the Final Plan
Presentación del Plan Final

Stay Involved

Manténgase involucrado



Provide Additional Feedback!
Proporcione comentarios!

Email:

CompleteStreets@LosBanos2040.org

Website:

LosBanos2040.org/CompleteStreets



Thank You

Gracias

Community Workshop #3